















Placid Lake State Park

Map Key

- | | |
|---|--|
|  Fee Station |  Showers |
|  Interpretive Signs |  Public Telephone |
|  Campground Office |  Swimming Area |
|  Wheelchair Accessible |  Boat Ramp |
|  Parking Area |  Camping Area |
|  Restrooms |  Picnic Shelter |
| |  FWP Land Ownership |
| |  Other Land Ownership |


PLACID LAKE

BOAT TRAILER PARKING

Day Use Area →

Owl Creek

← To Dam and Outlet



1/4 Mile



South Placid Road

North Placid Road

← To Hwy 89 - 3 Miles

