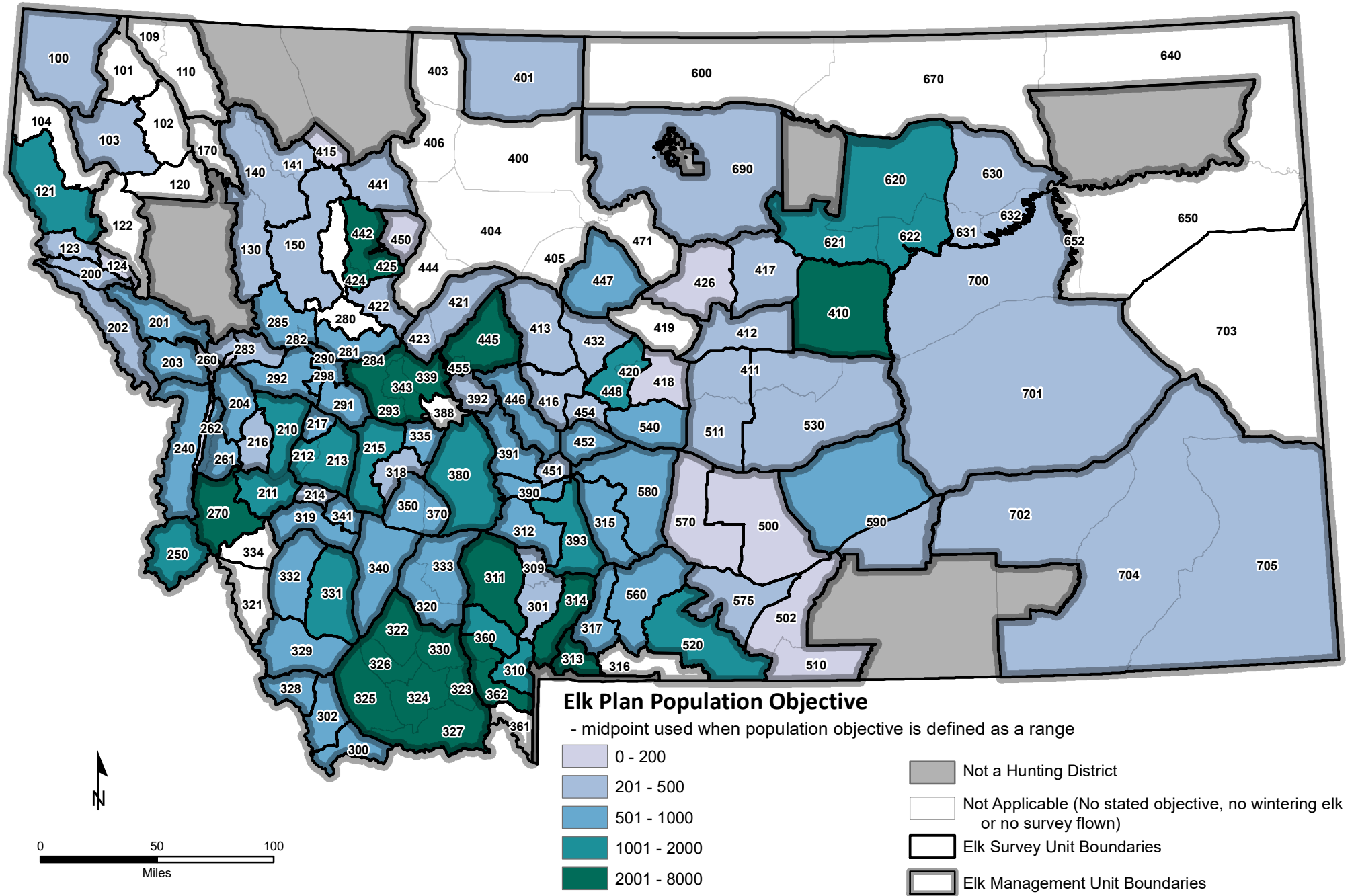


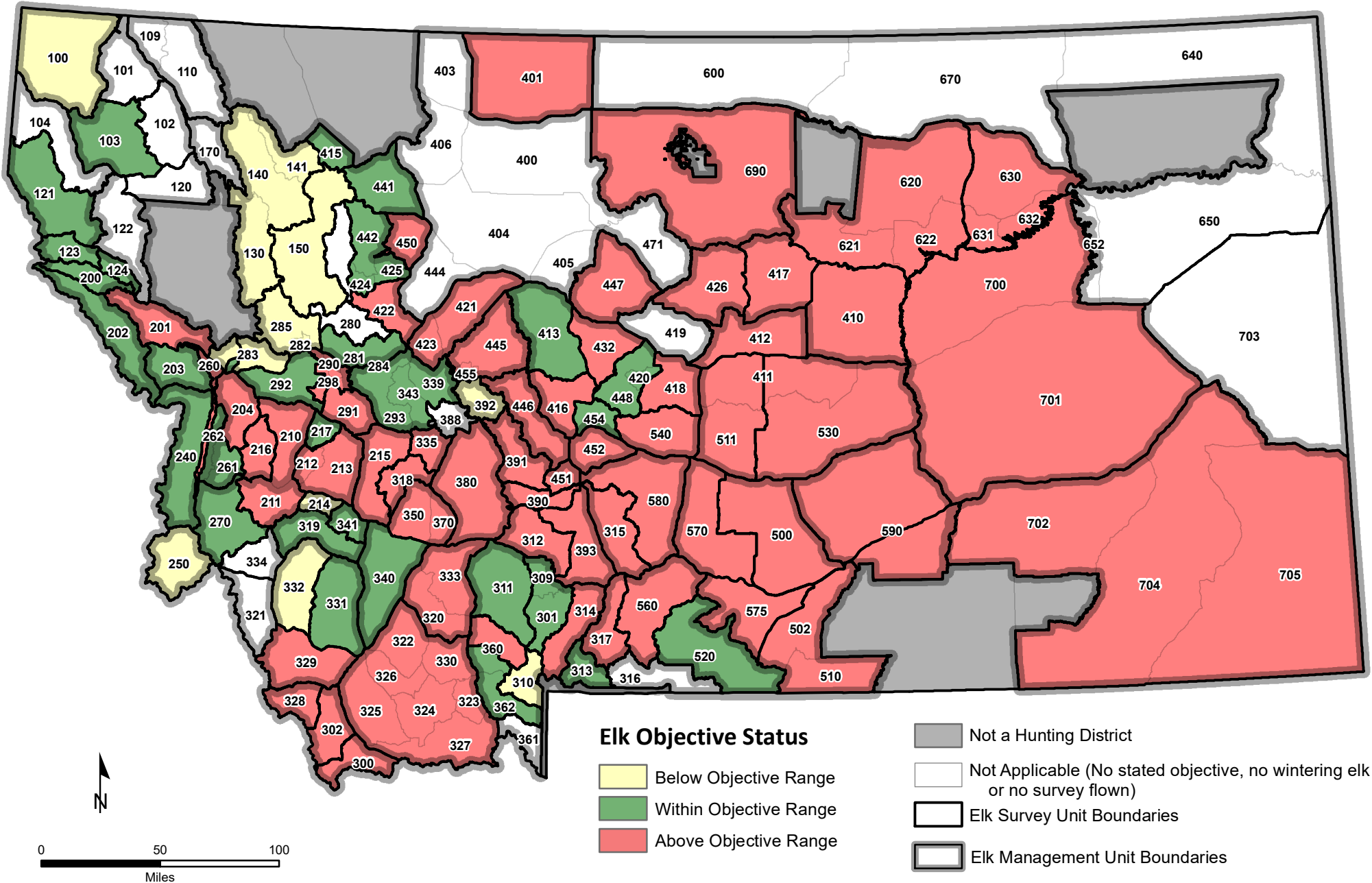
Montana Elk Objective Maps

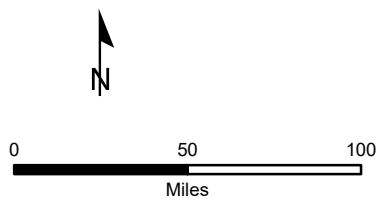
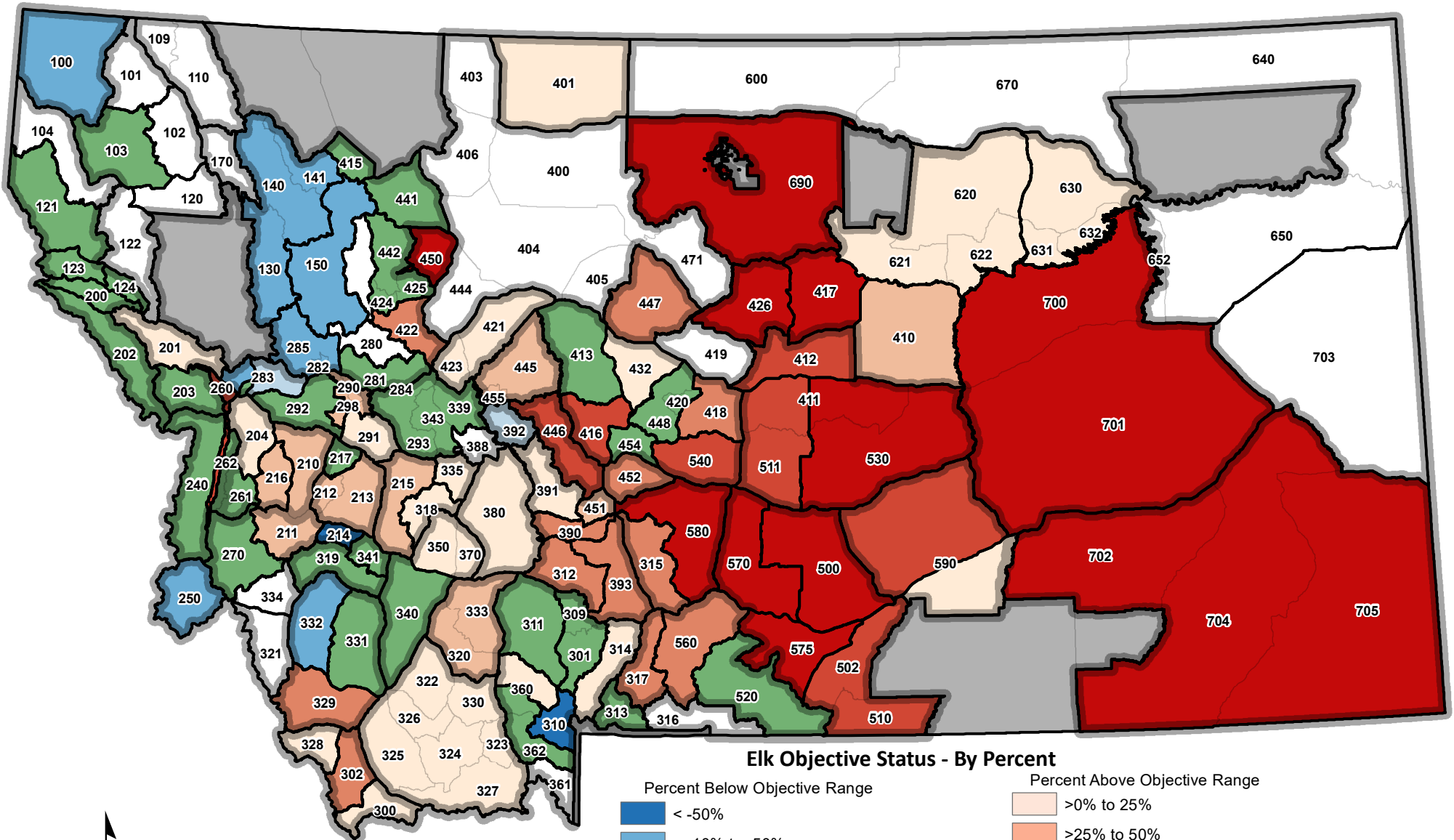
The following maps are based upon the most recent elk counts relative to their corresponding Elk Plan objectives. These data are available in tabular form here: <https://fwp.mt.gov/conservation/species/elk/population-and-distribution>

The following maps depict several representations of the most recent elk counts relative to Elk Plan objectives:

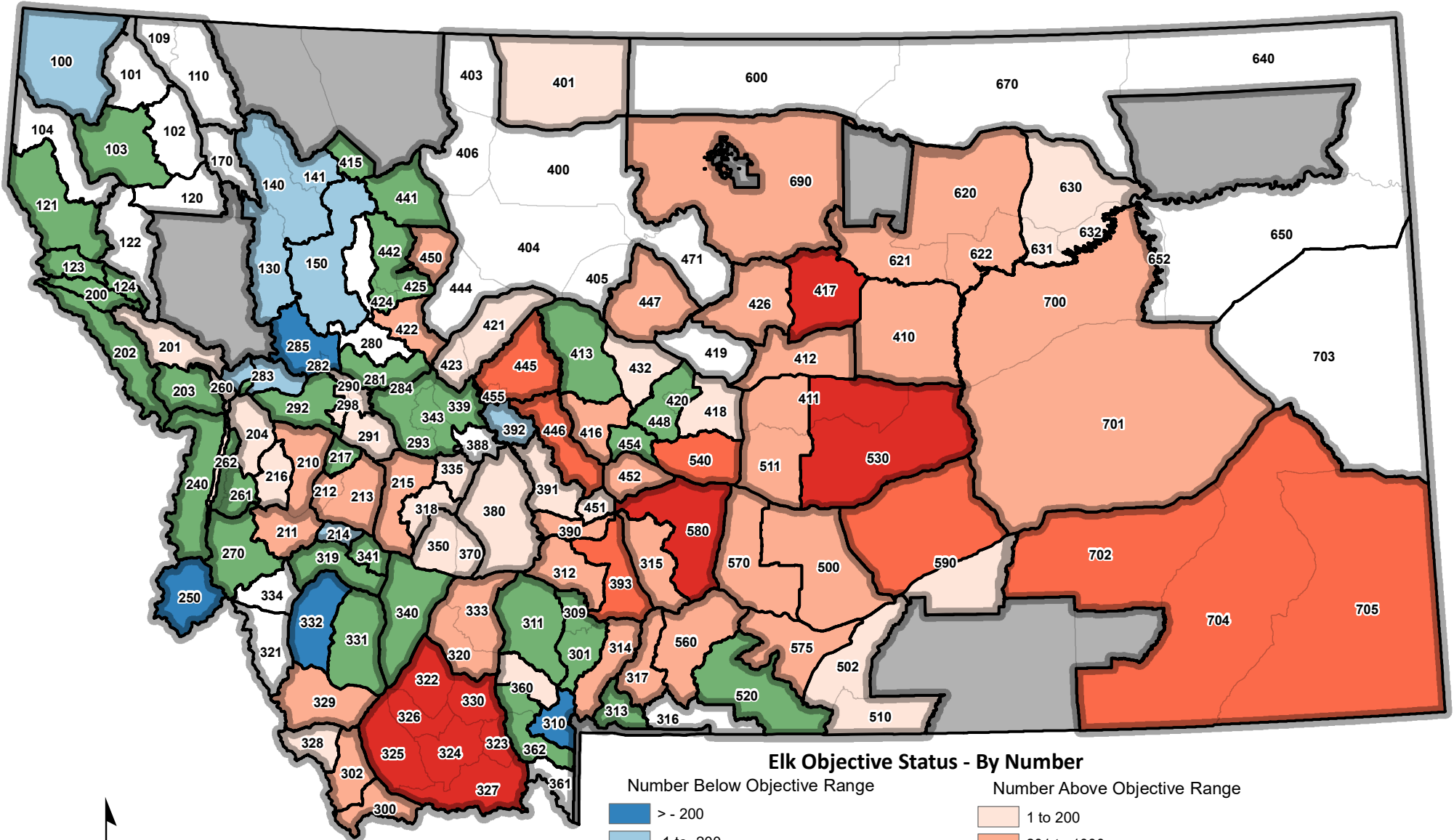
- Observed Elk Objective
 - Objective for observed elk by survey unit
- Objective Status
 - Below, Within, or Above the objective range
- Objective Status (Percent)
 - Within objective range
 - Percent below objective range
 - Percent above objective range
- Objective Status (Number)
 - Within objective range
 - Number of elk below objective range
 - Number of elk above objective range







Elk Survey Unit Boundaries
 Elk Management Unit Boundaries
 Not a Hunting District
 Not Applicable (No stated objective, no wintering elk or no survey flown)



Elk Objective Status - By Number

Number Below Objective Range

Number Above Objective Range

- > - 200
- -1 to -200
- Within Objective Range

- 1 to 200
- 201 to 1000
- 1001 to 2000
- > 2000

Elk Survey Unit Boundaries

Elk Management Unit Boundaries

Not a Hunting District

Not Applicable (No stated objective, no wintering elk or no survey flown)