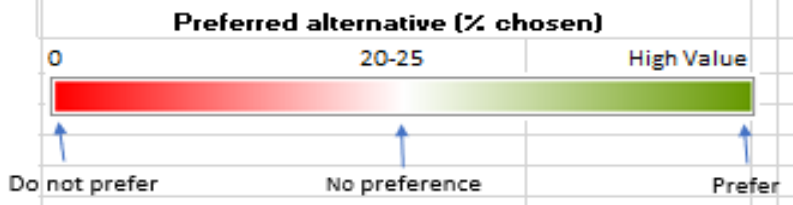
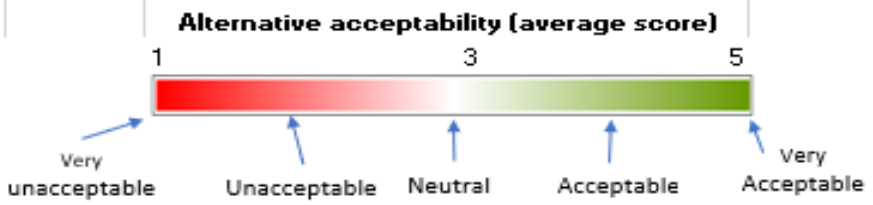


MADISON RIVER RECREATION SCOPING SURVEY RESULTS

		Alternative Acceptability (average score)	Preferred Alternatives (percent)
ALL RESPONDENTS (N=7,577)			
Proposed Management Goal	Healthy Fishery	4.45	
	Economic Viability	3.5	
	Diversity of angling experiences	3.75	
Commercial Fishing Outfitter Management	No Limits	1.81	3.6
	Cap # of outfitters at 2018 level	2.31	6.7
	Cap # of trips of outfitters at 2018 level	3.12	26.7
	Reduce number of trips below 2018	3.53	57
Social Conflict Management on Upper River	No restrictions	1.97	8.9
	Access Site social conflict mgt	2.61	11.5
	Rest-rotation	3.28	28.6
	Walk-wade	3.19	33.6
	Daily boat launch restrictions	2.88	17.4
Lower River Recreational Use Management	Status Quo	2.37	13.5
	Evaluate level of crowding and conflict	3.38	25
	Prohibit commercail use below Greycliff	3.03	22.8
	Preserve primitive nature below Greycliff	3.55	35.1
Angler Use Management on Upper River	No Limits	2.13	13.4
	Non-commercial use cap at 2018 level	2.52	18.9
	50:50 resident:non-resident cap	3.02	38.8
	Citizen's Day	2.74	23

83% support caping commercial trips at or below 2018 levels

Highest Rated Alternative



**COMPARISON OF RESPONDENTS
BASED ON WHETHER OR NOT THEY
HAD STOPPED FISHING THE MADISON
RIVER IN THE PAST FIVE YEARS**

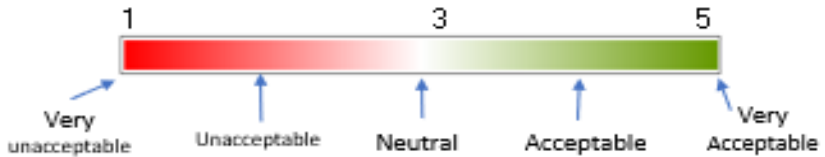
		Alternative Acceptability (average score)		Preferred Alternatives (percent)	
		Have Stopped fishing	Have NOT stopped fishing	Have Stopped fishing	Have NOT stopped fishing
Proposed Management Goal	Healthy Fishery	4.49	4.5		
	Economic Viability	3.15	3.92		
	Diversity of angling experiences	3.78	3.76		
Commercial Fishing Outfitter Management	No Limits	1.39	2.16	2.2	16.1
	Cap # of outfitters at 2018 level	2.2	2.34	3.7	8.7
	Cap # of trips of outfitters at 2018 level	3.1	3.13	20.3	31.9
	Reduce number of trips below 2018	4	3.13	73.7	43.3
Social Conflict Management on Upper River	No restrictions	1.56	2.37	2.7	15.2
	Access Site social conflict mgt	2.32	2.86	5.1	18
	Rest-rotation	3.7	2.88	37.1	21.5
	Walk-wade	3.48	2.87	37.1	29.2
	Daily boat launch restrictions	3.06	2.67	18	16.2
Lower River Recreational Use Management	Status Quo	1.96	2.77	6.3	20.8
	Evaluate level of crowding and conflict	3.28	3.49	21.5	29.9
	Prohibit commercail use below Greycliff	3.41	2.58	30.1	14.9
	Preserve primitive nature below Greycliff	3.77	3.29	41.5	34.5
Angler Use Management on Upper River	No Limits	1.72	2.56	7.5	31.9
	Non-commercial use cap at 2018 level	2.53	2.47	12.9	25.1
	50:50 resident:non-resident cap	3.45	2.53	49.4	26.3
	Citizen's Day	3.18	2.3	30.2	16.6

94%

75%

Highest rated alternative.

Alternative acceptability (average score)



Preferred alternative (% chosen)

